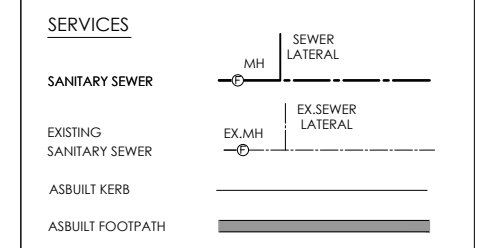


AMENDMENTS:		
AMENDMENT	DATE	DESCRIPTION

- NOTES:
- 1) This plan has been prepared for sewer asbuilt purposes only. No liability is accepted if the plan is used for any other purpose.
 - 2) Any measurements taken from information which is not dimensioned on the electronic copy are at the risk of the recipient.
 - 3) All sewer laterals are Ø100mm uPVC SN16. All Ø150mm uPVC sewer mains are SN16.
 - 4) All lateral positions have been provided by Texco Group Ltd and have not been verified. No liability is accepted in relation to their locations.
 - 5) Origin of Levels:
SS 11A SO 797
Brass Plaque
RL=9.42m

All levels in terms of Lyttelton Vertical Datum 1937. Levels pre 2010 & 2011 Canterbury earthquakes.
 - 6) All roading and footpath information is asbuilt.



DAVE LOVELL-SMITH
PLANNING SURVEYING ENGINEERING

116 Wrights Road P O Box 679 Christchurch 8140. New Zealand
Telephone: 03 379-0793 Website: www.dls.co.nz E-mail: office@dls.co.nz

JOB TITLE:
Rosemeryn - Stage 18

SHEET TITLE:
Sewer Asbuilt

DRAWING STATUS:
Asbuilt

SCALE: 1:500@A1 DATE: March 2022
1:1000@A3

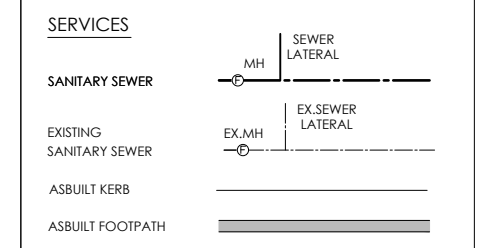
CAD FILE: J:\2026\Asbuilts\E20264_AB_R0.dwg DRAWN: JS
DRAWING No: E20264.AB.SS01 SHEET No: REVISION: **R0**



AMENDMENTS:		
AMENDMENT	DATE	DESCRIPTION

- NOTES:
- 1) This plan has been prepared for sewer asbuilt purposes only. No liability is accepted if the plan is used for any other purpose.
 - 2) Any measurements taken from information which is not dimensioned on the electronic copy are at the risk of the recipient.
 - 3) All sewer laterals are Ø100mm uPVC SN16. All sewer mains are Ø150mm uPVC SN16.
 - 4) All lateral positions have been provided by Texco Group Ltd and have not been verified. No liability is accepted in relation to their locations.
 - 5) Origin of Levels:
 SS 11A SO 797
 Brass Plaque
 RL=9.42m

 All levels in terms of Lyttelton Vertical Datum 1937. Levels pre 2010 & 2011 Canterbury earthquakes.
 - 6) All roading and footpath information is asbuilt.



DAVE LOVELL-SMITH
 PLANNING SURVEYING ENGINEERING

116 Wrights Road P O Box 679 Christchurch 8140. New Zealand
 Telephone: 03 379-0793 Website: www.dls.co.nz E-mail: office@dls.co.nz

JOB TITLE:
Rosemerryn - Stage 18

SHEET TITLE:
Sewer Asbuilt

DRAWING STATUS:
Asbuilt

SCALE: 1:500@A1 DATE: March 2022
 1:1000@A3

CAD FILE: J:\2026\Asbuilts\E20264_AB_R0.dwg DRAWN: JS
 DRAWING No: SHEET No: REVISION:
E20264.AB.SS02 R0



AMENDMENT	DATE	DESCRIPTION

- NOTES:
- 1) This plan has been prepared for stormwater asbuilt purposes only. No liability is accepted if the plan is used for any other purpose.
 - 2) Any measurements taken from information which is not dimensioned on the electronic copy are at the risk of the recipient.
 - 3) All connections to kerb adaptors are evident on site.
 - 4) All stormwater pipes up to Ø525mm are uPVC SN8. All concrete pipes are Class 4.
 - 5) All stormwater laterals are Ø100mm uPVC SN16.
 - 6) The lateral positions have been provided by Texco Group Ltd and have not been verified. No liability is accepted in relation to their locations.
 - 7) Origin of Levels:
SS 11A SO 797
Brass Plaque
RL=9.42m

All levels in terms of Lyttelton Vertical Datum 1937. Levels pre 2010 & 2011 Canterbury earthquakes.
 - 8) All roading and footpath information is asbuilt.

LEGEND

STORMWATER		STORMWATER LATERAL
EXISTING STORMWATER		
ASBUILT KERB		
ASBUILT FOOTPATH		


DAVIE LOVELL-SMITH
 PLANNING SURVEYING ENGINEERING

116 Wrights Road P O Box 679 Christchurch 8140. New Zealand
 Telephone: 03 379-6793 Website: www.dls.co.nz E-mail: office@dls.co.nz

JOB TITLE:
Rosemeryn - Stage 18

SHEET TITLE:
Stormwater Asbuilt

DRAWING STATUS:
Asbuilt

SCALE: 1:500@A1
 1:1000@A3 DATE: March 2022

CAD FILE: J:\20264\Asbuilts\E20264_AB_R0.dwg DRAWN: JS
 DRAWING No: E20264.AB.SW01 SHEET No: REVISION: RO



AMENDMENTS:		
AMENDMENT	DATE	DESCRIPTION

NOTES:

- This plan has been prepared for stormwater asbuilt purposes only. No liability is accepted if the plan is used for any other purpose.
- Any measurements taken from information which is not dimensioned on the electronic copy are at the risk of the recipient.
- All connections to kerb adaptors are evident on site.
- All stormwater pipes up to $\varnothing 525\text{mm}$ are uPVC SN8. All concrete pipes are Class 4.
- All stormwater laterals are $\varnothing 100\text{mm}$ uPVC SN16.
- The lateral positions have been provided by Texco Group Ltd and have not been verified. No liability is accepted in relation to their locations.
- Origin of Levels:
SS 11A SO 797
Brass Plaque
RL=9.42m

All levels in terms of Lyttelton Vertical Datum 1937.
Levels pre 2010 & 2011 Canterbury earthquakes.
- All roading and footpath information is asbuilt.

LEGEND

BOTTOM OF BANK -----

TOP OF BANK -----

STORMWATER LATERAL --- MH ---

EXISTING STORMWATER --- EX.MH ---

ASBUILT KERB --- SUMP --- DOUBLE SUMP ---

ASBUILT FOOTPATH ---

DAVE LOVELL-SMITH
PLANNING SURVEYING ENGINEERING

116 Wrights Road P O Box 679 Christchurch 8140. New Zealand
Telephone: 03 379-0793 Website: www.dls.co.nz E-mail: office@dls.co.nz

JOB TITLE:
Rosemerry - Stage 18

SHEET TITLE:
Stormwater Asbuilt

DRAWING STATUS:
Asbuilt

SCALE: 1:500@A1
1:1000@A3 DATE: March 2022

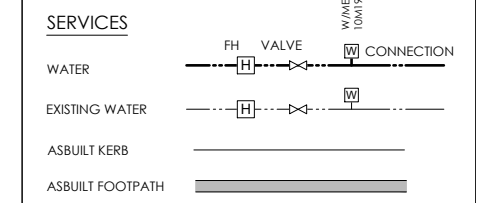
CAD FILE: J:\20264\Asbuilt\E20264_AB_R0.dwg DRAWN: JS
DRAWING No: SHEET No: REVISION:

E20264.AB.SW02 **R0**



AMENDMENTS:		
AMENDMENT	DATE	DESCRIPTION

- NOTES:
- 1) This plan has been prepared for water asbuilt purposes only. No liability is accepted if the plan is used for any other purpose.
 - 2) Any measurements taken from information which is not dimensioned on the electronic copy are at the risk of the recipient.
 - 3) All submains are Ø63mm (OD) PE BlueLine PN12.5 with associated fittings.
 - 4) All house connections are 25mm poly and include gate valve, toby box, tapping band and ferrule.
 - 5) All water laterals are Ø25mm PE BlueLine PN12.5 with associated fittings unless otherwise specified.
 - 6) All water mains are uPVC PN12.
 - 7) All roading and footpath information is asbuilt.
 - 8) The location of all the water mains, submains and laterals have been provided by Texco Group Ltd. No liability is accepted in relation to their accuracy.



116 Wrights Road P O Box 679 Christchurch 8140. New Zealand
 Telephone: 03 379-0793 Website: www.dls.co.nz E-mail: office@dls.co.nz

JOB TITLE:
Rosemerryn - Stage 18

SHEET TITLE:
Water Asbuilt

DRAWING STATUS:
Asbuilt

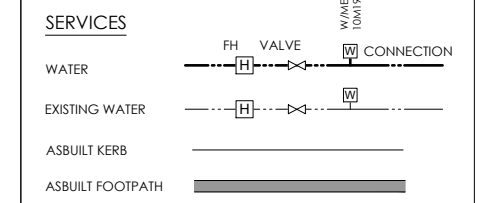
SCALE: 1:500@A1 DATE: March 2022
 1:1000@A3

CAD FILE: J:\20264\Asbuilt\E20264_AB_R0.dwg DRAWN: JS
 DRAWING No: E20264.AB.WS01 SHEET No: RO REVISION:



AMENDMENTS:		
AMENDMENT	DATE	DESCRIPTION

- NOTES:
- 1) This plan has been prepared for water asbuilt purposes only. No liability is accepted if the plan is used for any other purpose.
 - 2) Any measurements taken from information which is not dimensioned on the electronic copy are at the risk of the recipient.
 - 3) All submains are Ø63mm (OD) PE BlueLine PN12.5 with associated fittings.
 - 4) All house connections are 25mm poly and include gate valve, toby box, tapping band and ferrule.
 - 5) All water laterals are Ø25mm PE BlueLine PN12.5 with associated fittings unless otherwise specified.
 - 6) All watermains are uPVC PN12.
 - 7) All roading and footpath information is asbuilt.
 - 8) The location of all the water mains, submains and laterals have been provided by Texco Group Ltd. No liability is accepted in relation to their accuracy.



DAVE LOVELL-SMITH
PLANNING SURVEYING ENGINEERING

116 Wrights Road P O Box 679 Christchurch 8140. New Zealand
Telephone: 03 379-0793 Website: www.dls.co.nz E-mail: office@dls.co.nz

JOB TITLE:
Rosemerry - Stage 18

SHEET TITLE:
Water Asbuilt

DRAWING STATUS:
Asbuilt

SCALE: 1:500@A1 DATE: March 2022
1:1000@A3

CAD FILE: J:\2026\Asbuilts\E20264_AB_R0.dwg DRAWN: JS
DRAWING No: SHEET No: REVISION:
E20264.AB.WS02 R0